

Maps And Directions

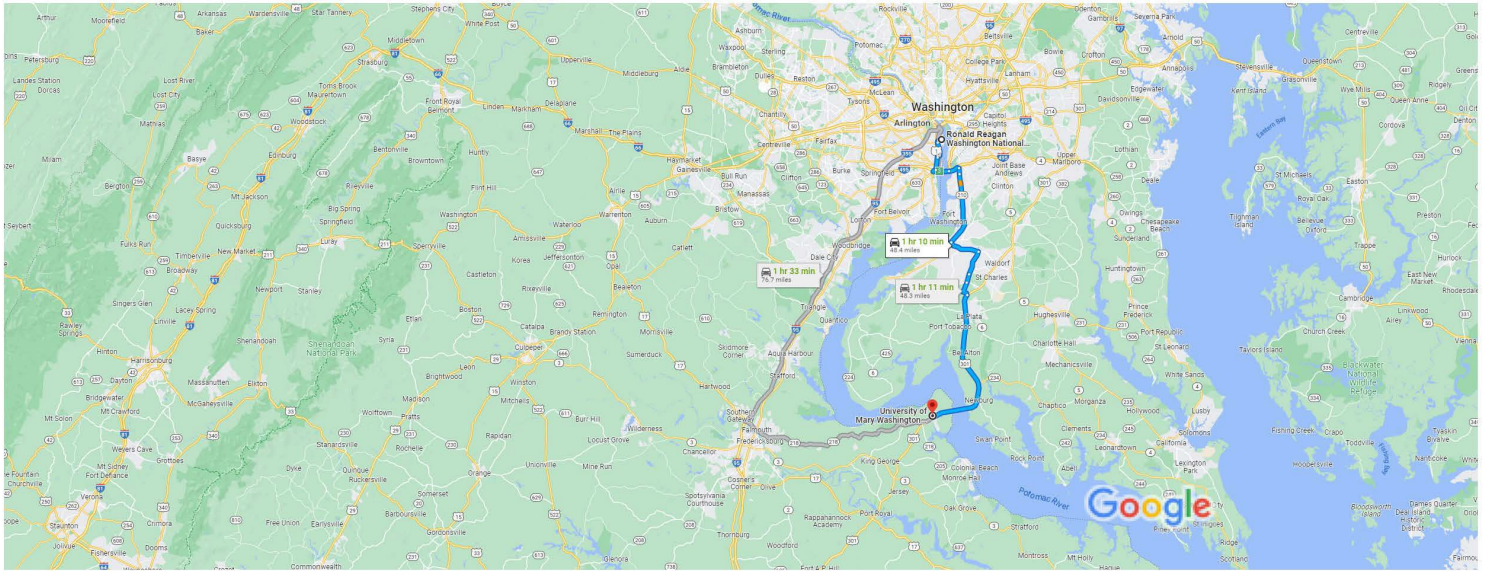
University of Mary Washington Dahlgren Campus

**GPS Address: 4224 University Drive, King George, VA
22485**

Driving Directions to Dahlgren



Ronald Reagan Washington National Airport to University of Mary Washington Dahlgren Campus, 4224 University Drive, King George, VA 22485 Drive 48.4 miles, 1 hr 10 min



Map data ©2023 Google 5 mi

Ronald Reagan Washington National Airport ⚠️ **This route has tolls.**

2401 Ronald Reagan Washington
National Airport Access Rd, Arlington,
VA 22202

**Get on US-1 S/N Henry St in Alexandria from George
Washington Mem Pkwy**

- ↑ 1. Head southeast on VA-233 E
33 ft
- ↪ 2. Turn right toward Ronald Reagan Washington
National Airport Access Rd/Smith Blvd
276 ft
- ↗ 3. Continue onto Ronald Reagan Washington
National Airport Access Rd/Smith Blvd
0.3 mi
- ⬆ 4. Merge onto George Washington Mem Pkwy
1.5 mi
- ↪ 5. Turn right onto W Abingdon Dr (signs for Slaters
Lane/Bashford Lane)
0.2 mi
- ↪ 6. Turn right at the 1st cross street onto Slaters Ln
0.2 mi
- ⬆ 7. Use the right lane to take the US-1 S ramp
0.2 mi

- ← 8. Keep left and merge onto US-1 S/N Henry St
 210 ft

Take MD-210 S to MD-228 E/Berry Rd in Accokeek




- 22 min (15.4 mi)
- ⬆ 9. Merge onto US-1 S/N Henry St
 ⓘ Continue to follow US-1 S
 ⓘ Pass by W Marine (on the right in 1.3 mi)
 1.5 mi
- ⬆ 10. Use the right 2 lanes to turn slightly right onto the I-95 N/I-495 E ramp to I-295/Baltimore/Richmond
 377 ft
- ↘ 11. Keep left at the fork, follow signs for I-95 N/I-495 E/Baltimore and merge onto I-495 N/I-95 N
 ⓘ Passing through District of Columbia
 ⓘ Entering Maryland
 2.5 mi
- ↘ 12. Take exit 3 for MD-210 toward Forest Hgts/Indian Head
 1.4 mi
- ← 13. Keep left and merge onto MD-210 S/Indian Head Hwy
 0.8 mi
- ← 14. Keep left to continue on MD-210 S
 9.1 mi

Continue on MD-228 E/Berry Rd. Take Middletown Rd to US-301 S in Charles County

- 16 min (10.1 mi)
- ← 15. Use the left 3 lanes to turn left onto MD-228 E/Berry Rd
 3.8 mi
- ↘ 16. Turn right onto Middletown Rd
 3.1 mi
- ⤷ 17. At the traffic circle, continue straight to stay on Middletown Rd
 1.1 mi
- ↑ 18. Continue onto Turkey Hill Rd
 2.1 mi
- ↘ 19. Turn right onto US-301 S
 ⚠ Toll road
 ⓘ Pass by Popeyes Louisiana Kitchen (on the right in 2.8 mi)
 ⓘ Entering Virginia
 24 min (20.1 mi)

Driving Directions to Dahlgren

Continue on University Drive to your destination

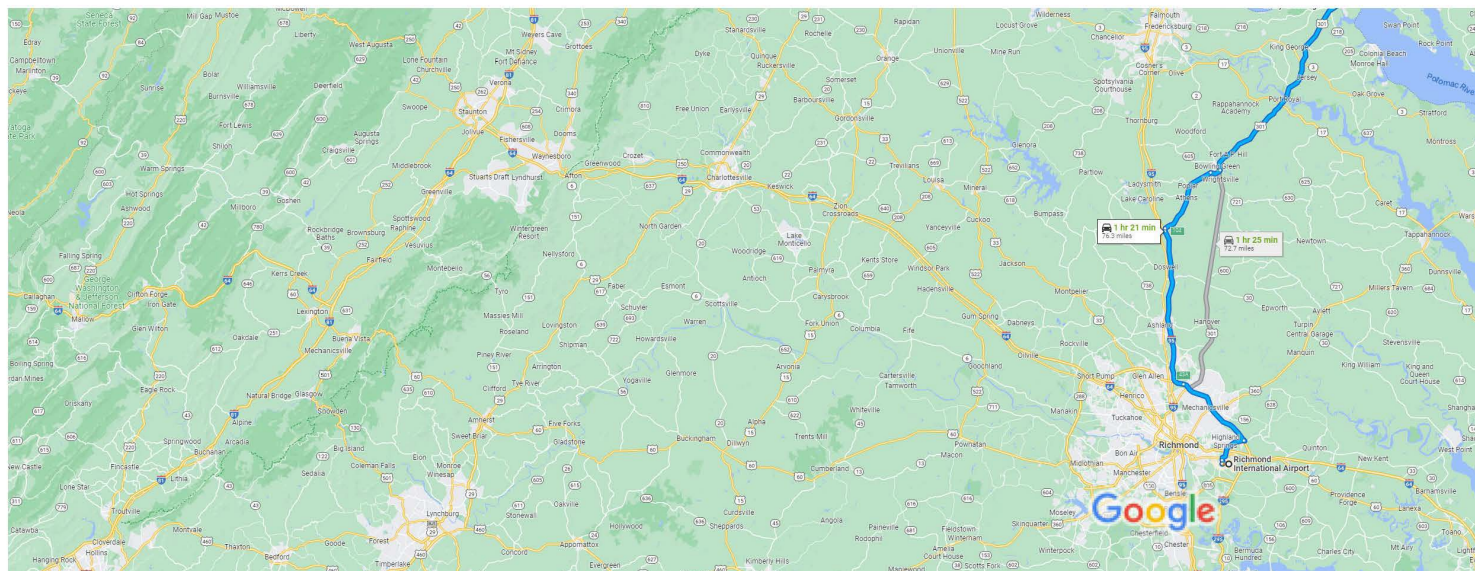
-
-  20. Turn right onto University Drive 2 min (0.4 mi)
-
-  21. Turn left 0.3 mi
-  Destination will be on the right
-
- 0.1 mi

University of Mary Washington Dahlgren Campus
4224 University Drive, King George, VA 22485

Driving Directions to Dahlgren



Richmond International Airport to University of Mary Washington Dahlgren Campus, 4224 University Drive, King George, VA 22485 Drive 76.3 miles, 1 hr 21 min



Map data ©2023 Google 5 mi

Richmond International Airport

1 Richard E Byrd Terminal Dr, Richmond, VA 23250

Get on I-295 N from S Airport Dr

- 12 min (5.2 mi)
 - ↑ 1. Head east on Federal Rd/Richard E Byrd Terminal Dr
 - 59 ft
 - ← 2. Keep left to continue on Richard E Byrd Terminal Dr
 - 0.6 mi
 - ↗ 3. Slight right onto S Airport Dr
 - Pass by Wells Fargo Bank (on the right in 1.9 mi)
 - 4.3 mi
 - ↗ 4. Use the right lane to merge onto I-295 N via the ramp to I-64 W/I-95 N/Charlottesville/Washington
 - 0.3 mi

Follow I-295 N and I-95 N to VA-207 E in Ruther Glen. Take exit 104 from I-95 N

- 27 min (32.0 mi)
 - ↗ 5. Merge onto I-295 N
 - 11.0 mi
 - ↖ 6. Use the left 2 lanes to take exit 43A to merge onto I-95 N toward Washington
 - 20.6 mi

Driving Directions to Dahlgren

➤ 7. Take exit 104 toward Bowling Green

0.4 mi

Continue on VA-207 E to US-301 N

12 min (11.1 mi)

⤴ 8. Merge onto VA-207 E

9.7 mi

↑ 9. Continue onto State Rte 207 Bypass

1.4 mi

↑ 10. Continue onto US-301 N

31 min (27.7 mi)

Continue on University Drive to your destination

2 min (0.4 mi)

↶ 11. Use the left 2 lanes to turn left onto University Drive

0.3 mi

↶ 12. Turn left

i Destination will be on the right

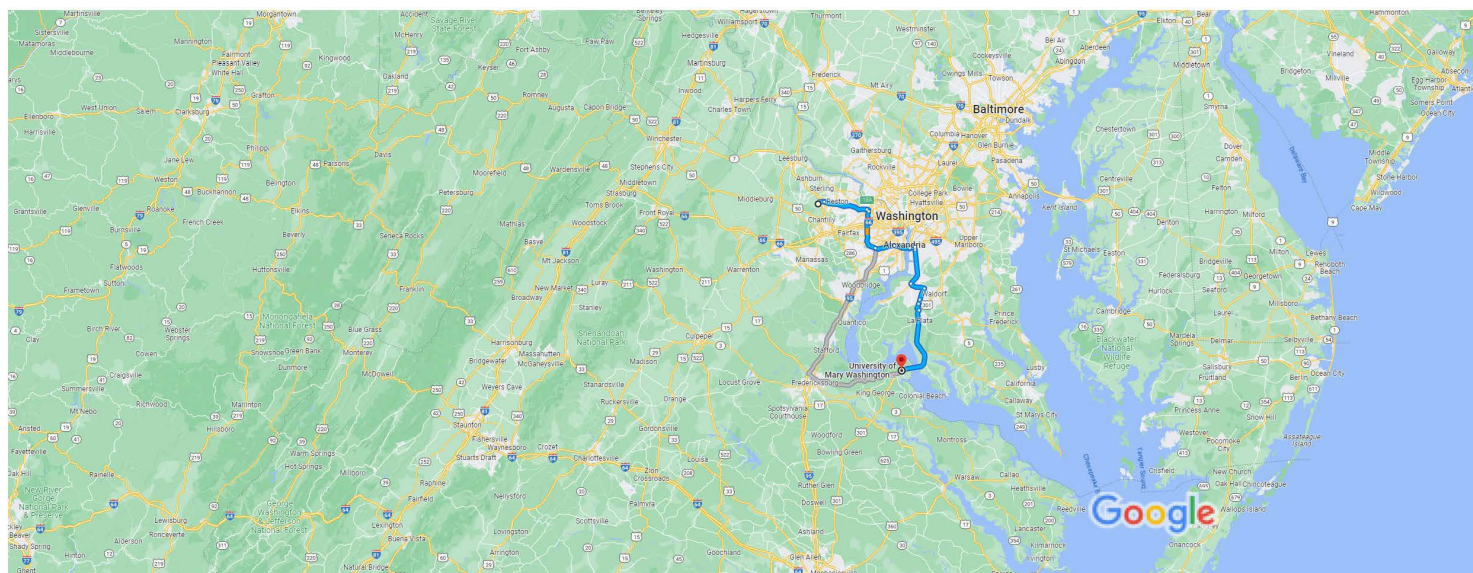
0.1 mi

University of Mary Washington Dahlgren Campus
4224 University Drive, King George, VA 22485

Driving Directions to Dahlgren



Washington Dulles International Airport Arrivals, Drive 75.4 miles, 1 hr 32 min
Dulles, VA 20166 to University of Mary Washington Dahlgren Campus, 4224
University Drive, King George, VA 22485



Map data ©2023 Google 10 mi

Washington Dulles International
Airport Arrivals
Dulles, VA 20166

 **This route has tolls.**

↑ 1. Head east on Saarinen Cir
1 min (0.3 mi)

Drive from VA-267 E and I-495 S to Prince George's County.
Take exit 3 from I-495 E/I-95 N

35 min (35.1 mi)

↑ 2. Continue straight onto Dulles Access Rd (signs for Washington)
0.4 mi

↩ 3. Keep left to stay on Dulles Access Rd
1.4 mi

↘ 4. Take exit 10-11 to merge onto VA-267 E toward VA-657/Herndon/Chantilly/Fairfax Co Pkwy

 **Toll road**

11.3 mi

↘ 5. Use the right 2 lanes to take exit 18A for Interstate 495 S

 **Toll road**

0.7 mi

⤴ 6. Merge onto I-495 S

10.7 mi

- ↩

7. Keep left to continue on I-495 E

4.8 mi
- ↗

8. Keep left at the fork to continue on I-495 E/I-95 N

i [Passing through District of Columbia](#)

i [Entering Maryland](#)

4.1 mi
- ↘

9. Take exit 3 for MD-210 toward Forest Hgts/Indian Head

1.4 mi
- ↩

10. Keep left and merge onto MD-210 S/Indian Head Hwy

0.4 mi

Continue on MD-210 S. Take MD-228 E/Berry Rd and Middletown Rd to US-301 S in Charles County

- ⬆

11. Merge onto MD-210 S/Indian Head Hwy

0.4 mi
- ↩

12. Keep left to continue on MD-210 S

9.1 mi
- ↩

13. Use the left 3 lanes to turn left onto MD-228 E/Berry Rd

3.8 mi
- ↘

14. Turn right onto Middletown Rd

3.1 mi
- 🔄

15. At the traffic circle, continue straight to stay on Middletown Rd

1.1 mi
- ⬆

16. Continue onto Turkey Hill Rd

2.1 mi
- ↘

17. Turn right onto US-301 S

⚠ **Toll road**

i [Pass by Popeyes Louisiana Kitchen \(on the right in 2.8 mi\)](#)

i [Entering Virginia](#)

24 min (20.1 mi)

Continue on University Drive to your destination

- ↘

18. Turn right onto University Drive

0.3 mi
- ↩

19. Turn left

i [Destination will be on the right](#)

0.1 mi